
























# Strategic Cycling Network (Existing and Planned)

BAYSIDE COUNCIL BIKE PLAN

## Legend

-  Strategic Centre (GSC)
-  Proposed Strategic Centre (Bayside Council)
-  Local Centre (GSC)
-  Other Town Centre
-  Railway Station (NSW SS)
-  Railway (DFSI-SS)
-  Draft Principle Bike Network
-  Combined Primary and Secondary School
-  High School
-  Primary School
-  Hospital/ Medical
-  Education
-  Commercial
- Strategic Cycling Network**
-  Existing Off Road (Separated / Shared)
-  Existing On Road Marked Local Network
-  Proposed Off Road (Separated / Shared)
-  Proposed On Road Marked Local Network
-  Existing Shared Path/ Off Road Path
-  Missing/ Visionary/ Off-Road Path
-  Existing Group Cycling Corridor
-  Private Authority
-  Proposed Route on Private Authority
-  Regional Cycling Connection

1:48,000 Scale at A3



 **Cardno**

Map Produced by Cardno NSW/ACT Pty Ltd (SYD)  
Date: 2021-06-22 | Project: 80019069  
Coordinate System: GDA 1994 MGA Zone 56  
Map: 80019069-GS-067-StrategicBikeNetwork - Bike Plan.mxd 05

